

Oil Sands Leases in Fort McKay's Traditional Territory

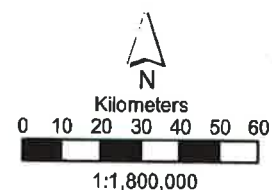
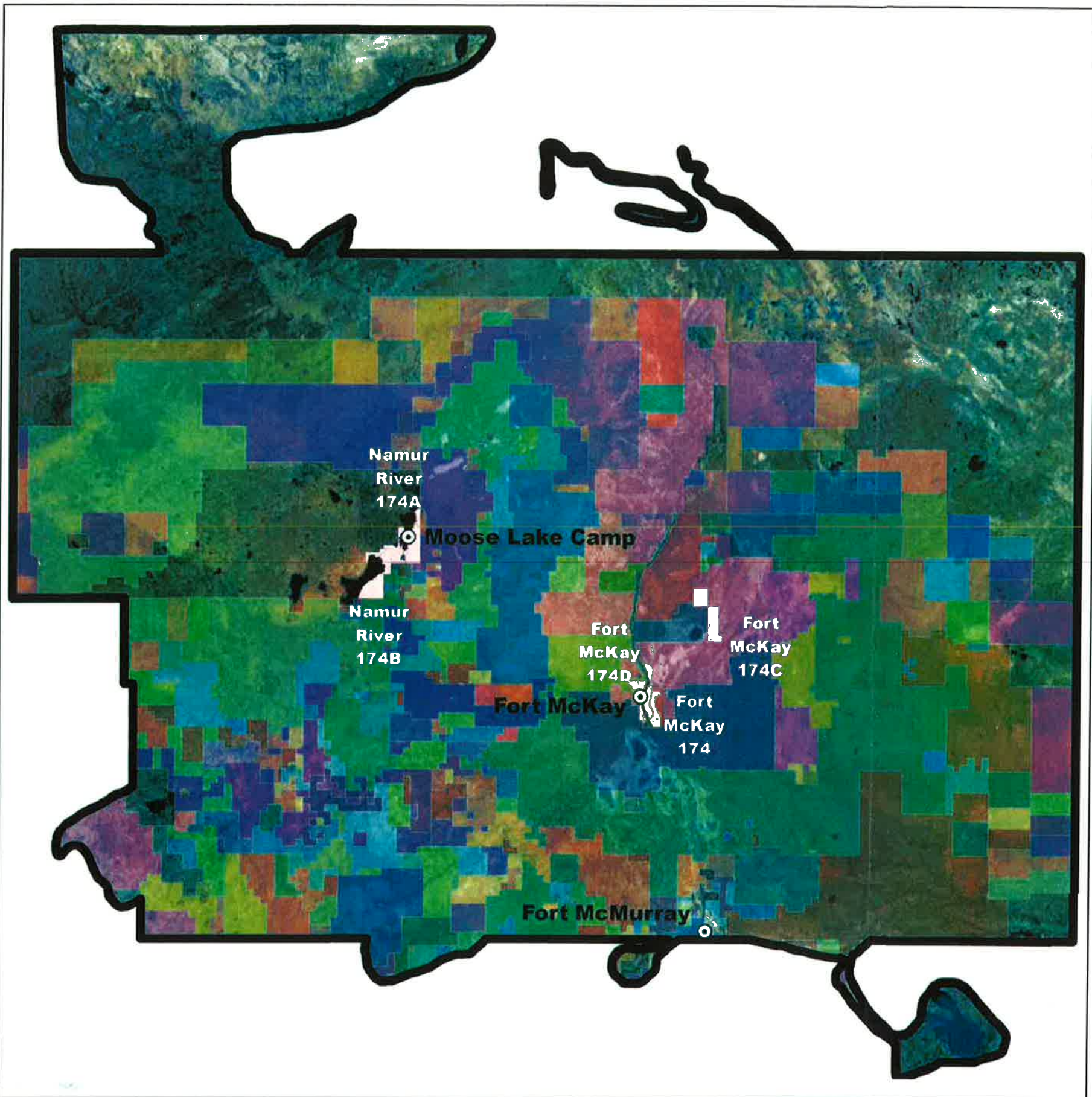
Map 2-3

Legend

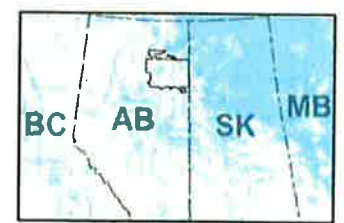
Fort McKay Reserves Traditional Territory Cities/Towns/Villages

Oil Sands Leases

AGADIR RESOURCES	FORT HILLS ENERGY	SASKATOON ASSETS
ALBERTA OILSANDS	GRIZZLY OIL SANDS	SCOTT LAND
ANTELOPE LAND	HAMMERSTONE	SHELL CANADA
ATHABASCA OILSANDS	HERITAGE FREEHOLD	SHELL/CHEVRON
BANCROFT OIL	HUSKY OIL	SHELL/CHEVRON/MARATHON
BLACK RAIN EXPLORATION	IMPERIAL OIL	SILVERBIRCH ENERGY
BLACKROCK VENTURES	IMPERIAL/SUNCOR/JAPAN/NEXEN	SILVERBIRCH/TECK RESOURCES
BOUNTY DEVELOPMENTS	IVANHOE ENERGY	SINOCANADA/TOTAL E&P
BOUNTY/GRIZZLY	JOSLYN ENERGY	SOUTHERN PACIFIC RESOURCE
BP CANADA	KEPPOCH ENERGY	STANDARD LAND
BRIO ENERGY	KOCH EXPLORATION	STATOILHYDRO
BRISTOL LAND	LANDSOLUTIONS	STONE PETROLEUM
BRITT RESOURCES	LARIGINA HOLDINGS	SUNCOR
CAVALIER LAND	MADISON LAND	SUNSHINE OILSANDS
CENOVUS FCCL	MAVERICK LAND	SYNCRUDE
CENTENNIAL LAND	MERIDIAN LAND	TECK RESOURCES
CHEVRON CANADA	OAK POINT ENERGY	THE LAND GROUP
CND. COASTAL	OILSANDS QUEST	TOTAL E&P
CND. LANDMASTERS	PAN PACIFIC	TOTAL E&P JOSLYN
CNPC INTERNATIONAL	PARAMOUNT RESOURCES	TOWNSHIP LAND
CNRL	PERPETUAL ENERGY	TOWNSHIP PETROLEUM
CONOCOPHILLIPS	PETROLAND SERVICES	TRAFALGAR ENERGY
CRETACEOUS OILSANDS	PLUNKETT RESOURCES	VALUE CREATION
E-T ENERGY	POSTED	WESTERN LAND
EXXON MOBIL	ROCHESTER ENERGY	WESTERN OIL SANDS
	SANDSTONE LAND	WINDFALL RESOURCES



Projection: NAD 83 UTM Zone 12N
 Produced by: CloverPoint Cartographics
 For: Integral Ecology Group
 Cultural Data Sources: Fort McKay First Nation
 Basemap Data Sources: Government of Canada
 Oil Sands Lease Data Source: McElhanney November 2012



Printing Date: Mar 18 2013
 P:\Projects\11024_IEG_TUS_Fort_McKayWorking
 Fort_McKay_FMBDHP13_OilSandsLeasesMap_1.mxd